



Yorkshire
Wildlife Trust

Our Chalk Landscape

From Coast to Estuary

Jon Traill

Living Landscape Manager – Wolds & Holderness

ywt.org.uk

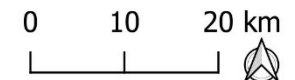
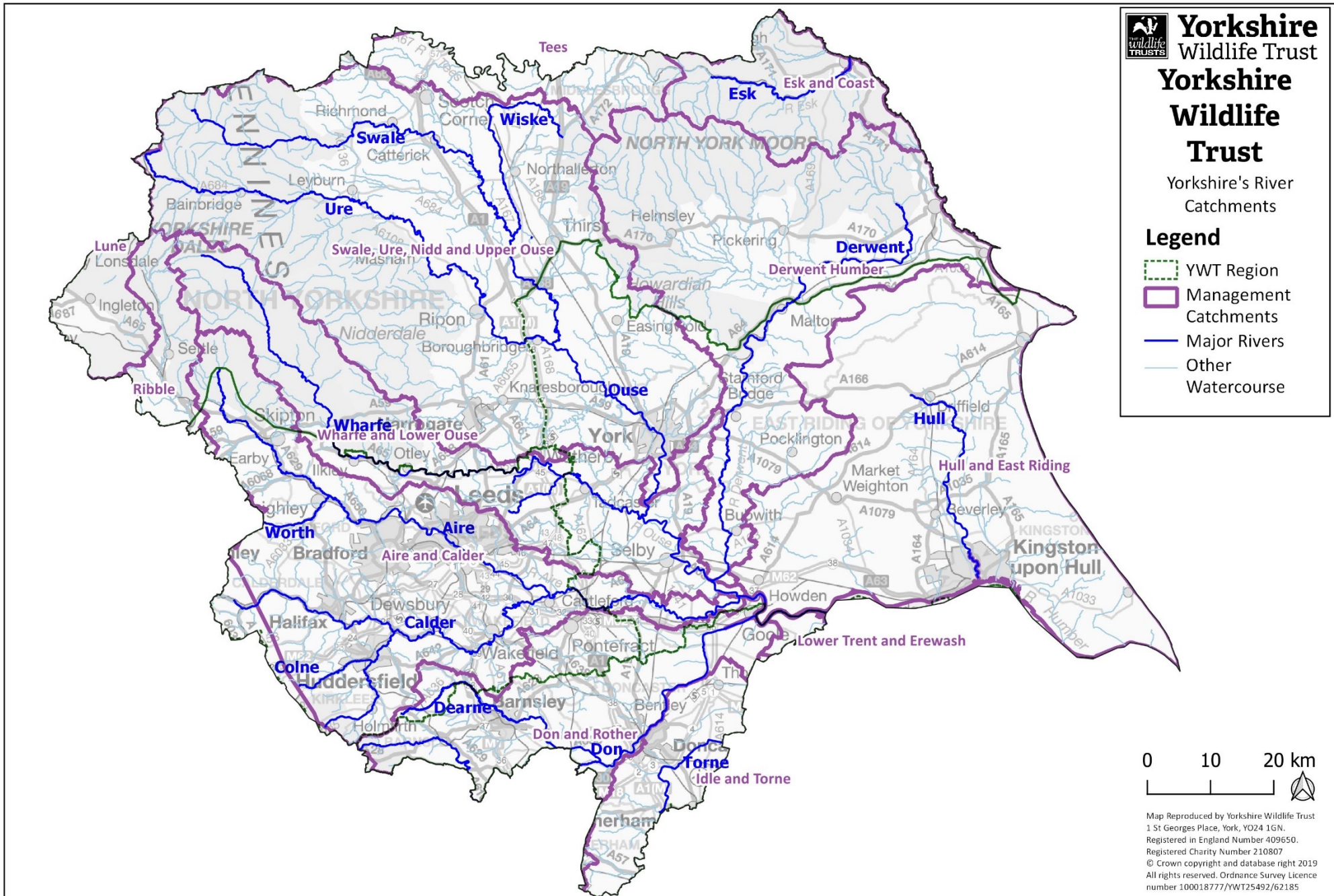
Yorkshire Wildlife Trust is the only charity entirely dedicated to conserving, protecting and enhancing Yorkshire's wildlife and wild places

Yorkshire Wildlife Trust

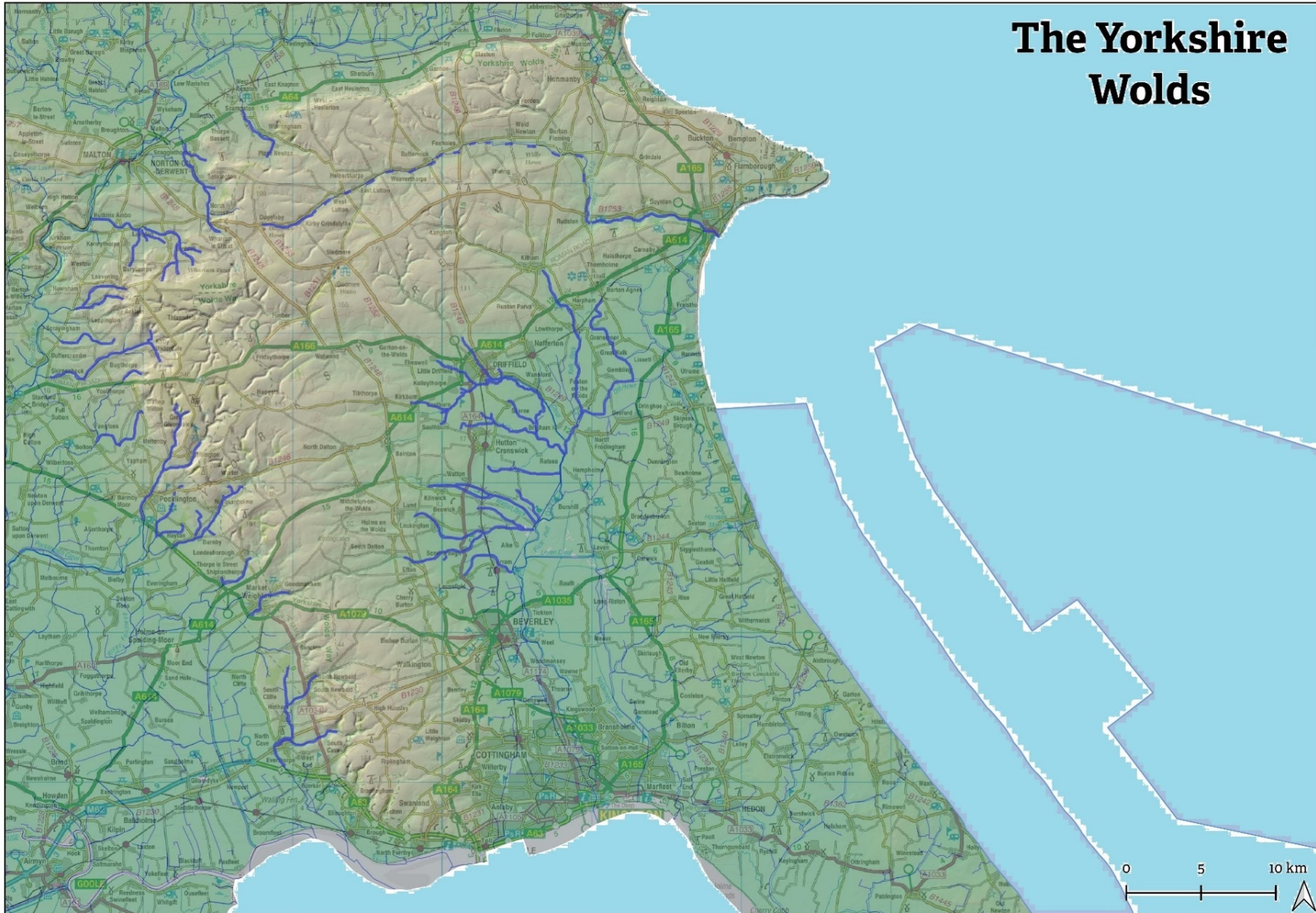
Yorkshire's River Catchments

Legend

-  YWT Region
-  Management Catchments
-  Major Rivers
-  Other Watercourse



Map Reproduced by Yorkshire Wildlife Trust
1 St Georges Place, York, YO24 1GN.
Registered in England Number 409650.
Registered Charity Number 210807
© Crown copyright and database right 2019
All rights reserved. Ordnance Survey Licence
number 100018777/YWT25492/62185





Credit – David Nicholls





Yorkshire
Wildlife Trust













Economic Activity

Land & Sea



**Recreation, tourism, health
and wellbeing**





Landscape History, Heritage and Archaeology

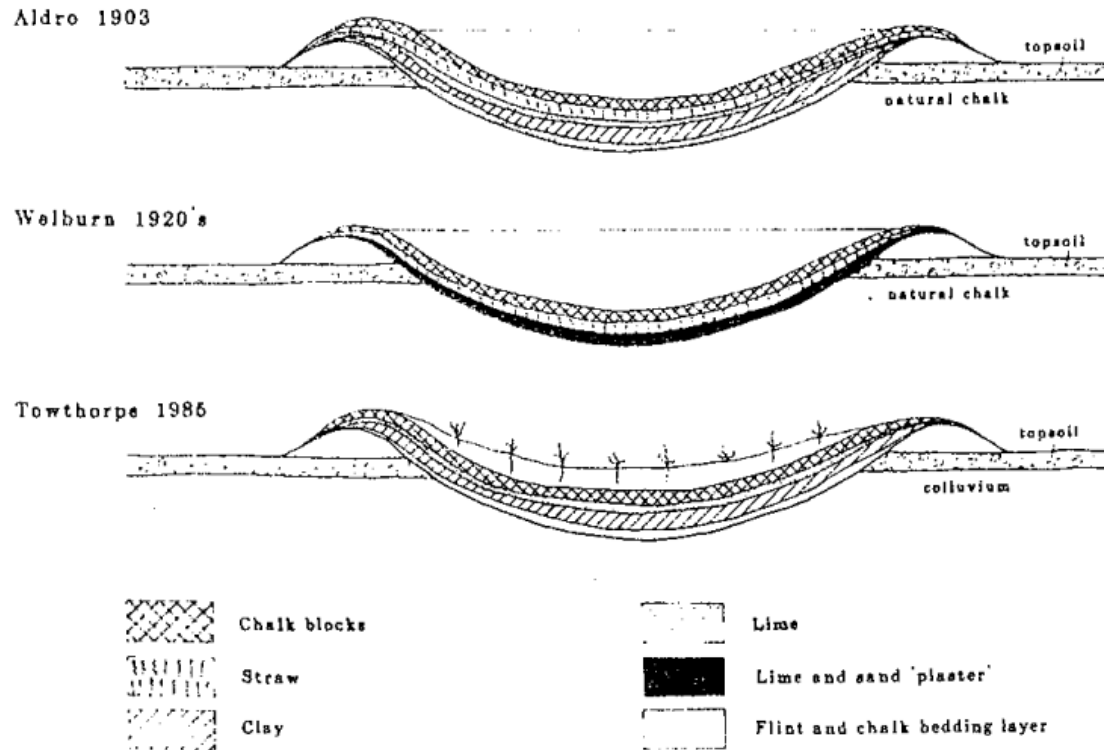
**Water: a key link to the
chalk geology & a vital
resource**



WOLDS WATER – A REVIVAL OF THE HERITAGE OF DEW PONDS

Heritage & Landscape History

- Traditionally for watering livestock in a dry landscape
- Man-made ponds
- Built from 18th Century to early 20th Century
- Various pond making techniques



Source: Folk Life, Vol 25, 1986-87







CHALKSHIRE

YORKSHIRE'S HIDDEN LANDSCAPE

Together We Can:

- Learn from the Past
- Question the Present
- Shape the Future



Yorkshire
Wildlife Trust



Thank you

ywt.org.uk

**Yorkshire Wildlife Trust is the only charity
entirely dedicated to conserving, protecting and
enhancing Yorkshire's wildlife and wild places**